






FIGURE 11.4

**FUTURE
PEDESTRIAN AND
NON-VEHICULAR
CIRCULATION
FACILITIES**

LEGEND:

-  MAJOR BICYCLE/
PEDESTRIAN ZONES
-  OUTER PEDESTRIAN/
BICYCLE ROUTES
-  BICYCLE ROUTE ON
INNER LOOP SYSTEM
-  FUTURE LEGACY WALK
ROUTE
-  EXISTING LEGACY WALK
ROUTE

SOURCE:
BASEMAP BY FSU
MASTER PLAN BY 3D/I

COMPREHENSIVE MASTER PLAN
FLORIDA STATE UNIVERSITY
TALLAHASSEE, FLORIDA
GOP

13 JUNE 2008

