






FIGURE 4.3

PANAMA CITY
FUTURE LAND USE

LEGEND:

-  ACADEMIC USE
-  SUPPORT USE
-  PARKING USE
-  PRESERVATION ZONE (GREENSPACE)
-  OPEN GREENSPACE USE

SOURCE:

BASEMAP BY FSU
MASTER PLAN BY 3D/I

COMPREHENSIVE MASTER PLAN
FLORIDA STATE UNIVERSITY
TALLAHASSEE, FLORIDA

GOP

13 JUNE 2008

